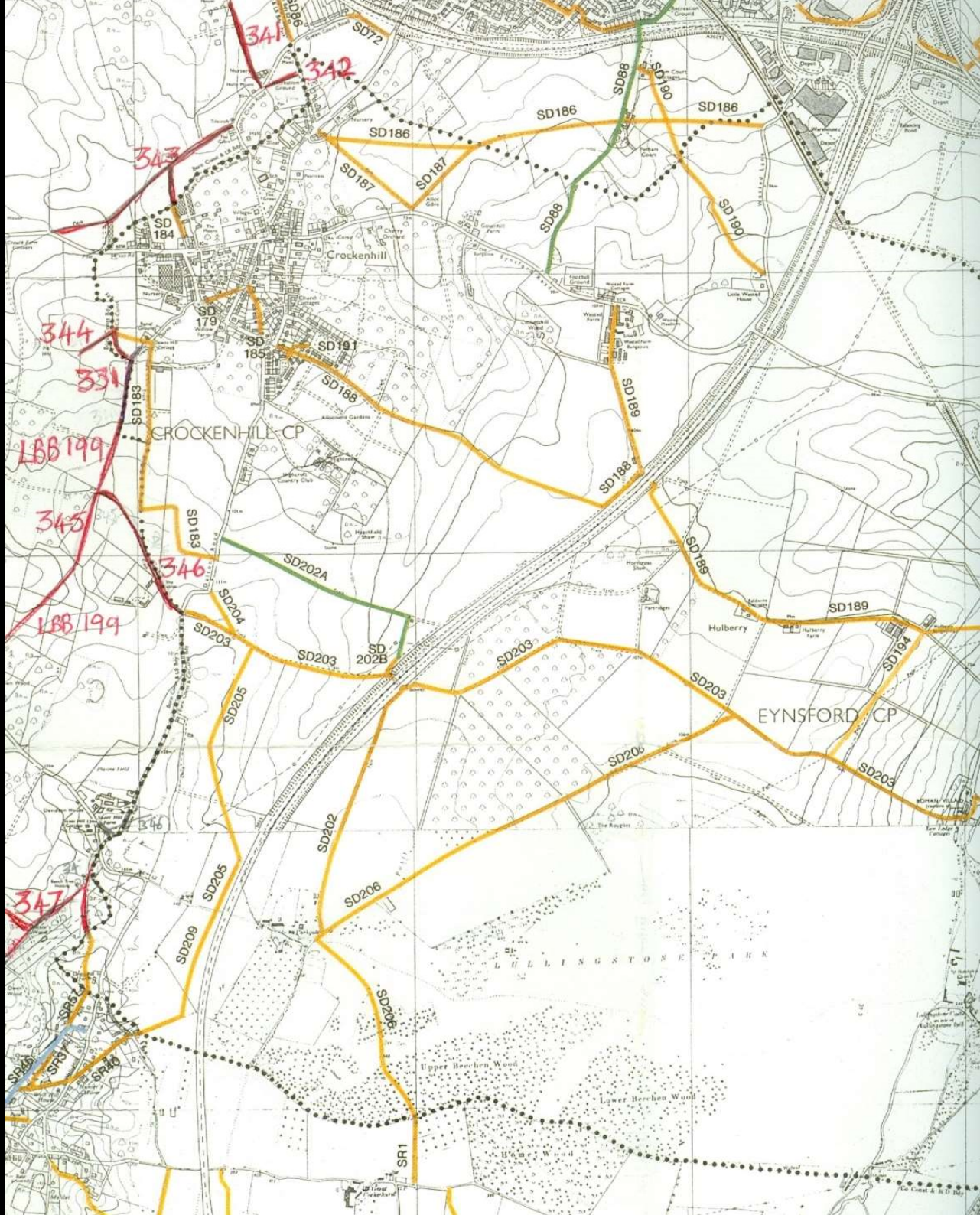


# DISCOVERING OUR FOOTPATHS






# Creation of ancient routes

- **Access to essential resources**
- **Links within settlements**
- **Links to local communities**
- **Routes for trade**
- **Routes to sacred places**
- **Routes to mark boundaries or established along boundaries**




# Shelmore


 small implements, "Neolithic", i.e.,  
 Mesolithic to Early Bronze Age.

Probably picked up on surface of fields

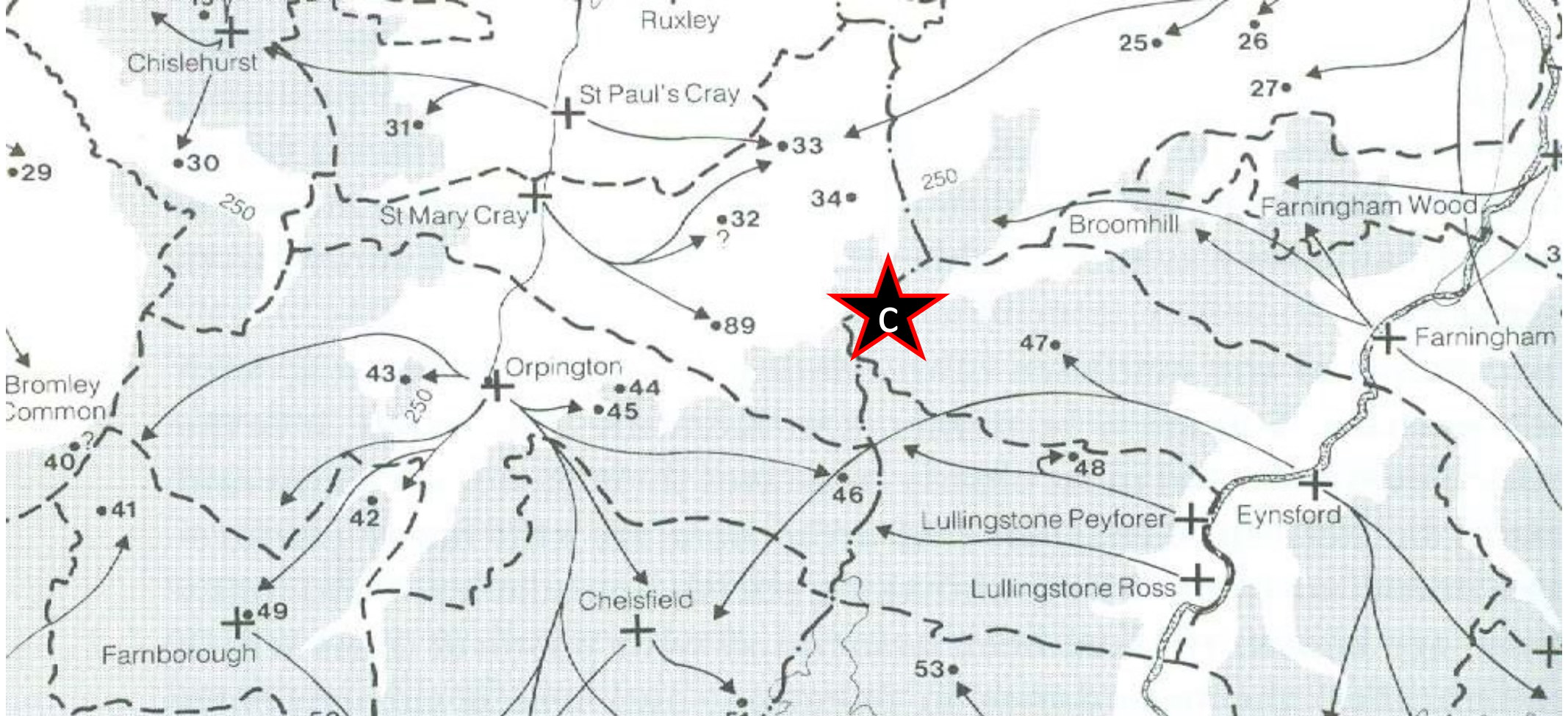
Shelmore, Crockerhill

1913 & 1915



Shelmore nr. Crockerhill, Kent.  
 One is dated 1906.





## Upland pastures of settlements on the Darent and Cray:

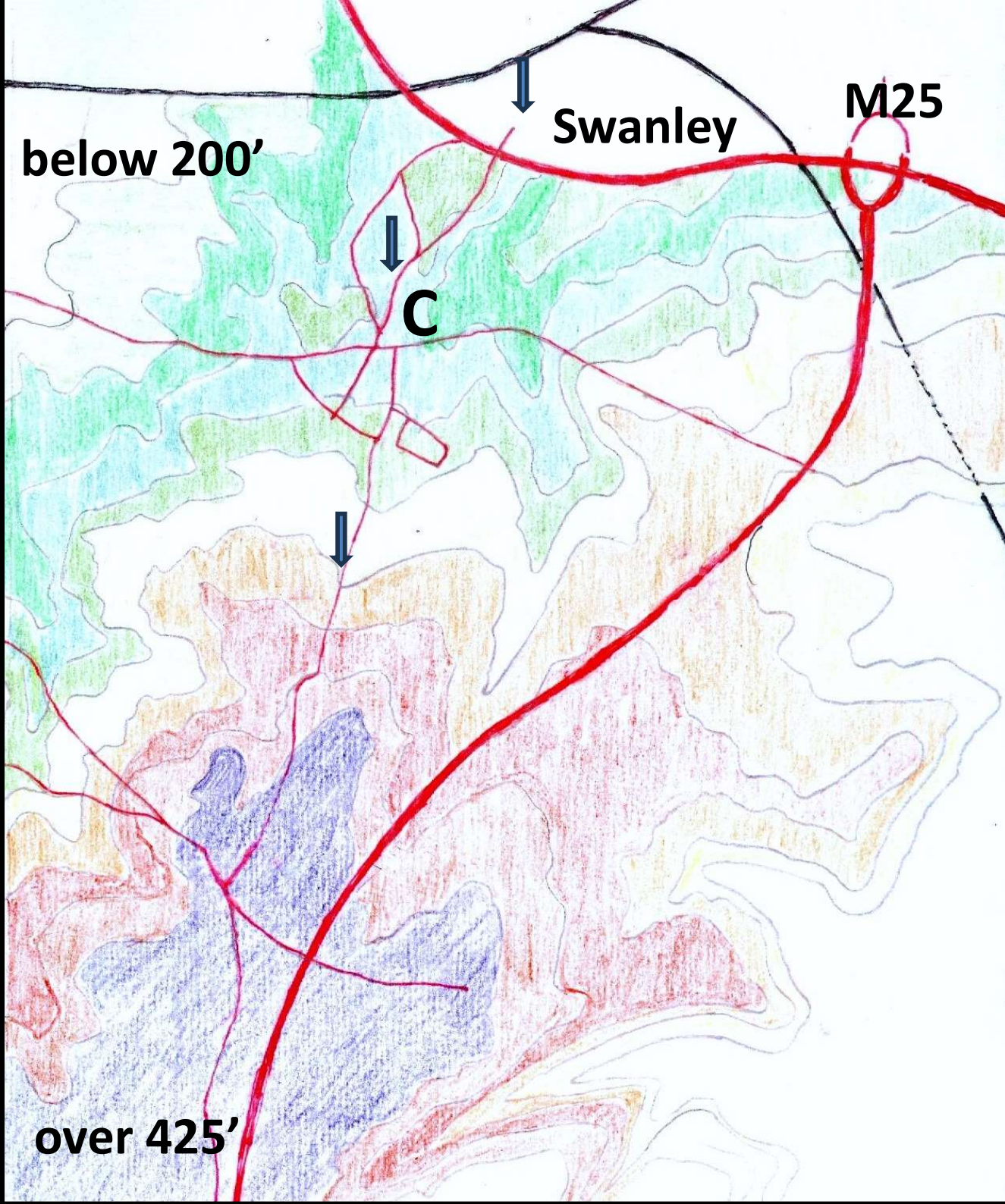
Pastoral related names / residual woodland: Land over 250' grey

- |      |           |    |             |    |               |
|------|-----------|----|-------------|----|---------------|
| • 25 | Swanley   | 26 | Acholt      | 27 | Ramswood      |
| • 32 | Sheepcote | 33 | Hockenden   | 34 | Bourne Wood   |
| • 40 | Pokendden | 42 | Tubbenden   | 44 | Petting Grove |
| • 45 | Ramsden   | 46 | Crown Wood  | 47 | Wested        |
| • 48 | Hulberry  | 53 | Cockerhurst | 89 | Walden        |









below 200'

Swanley

M25

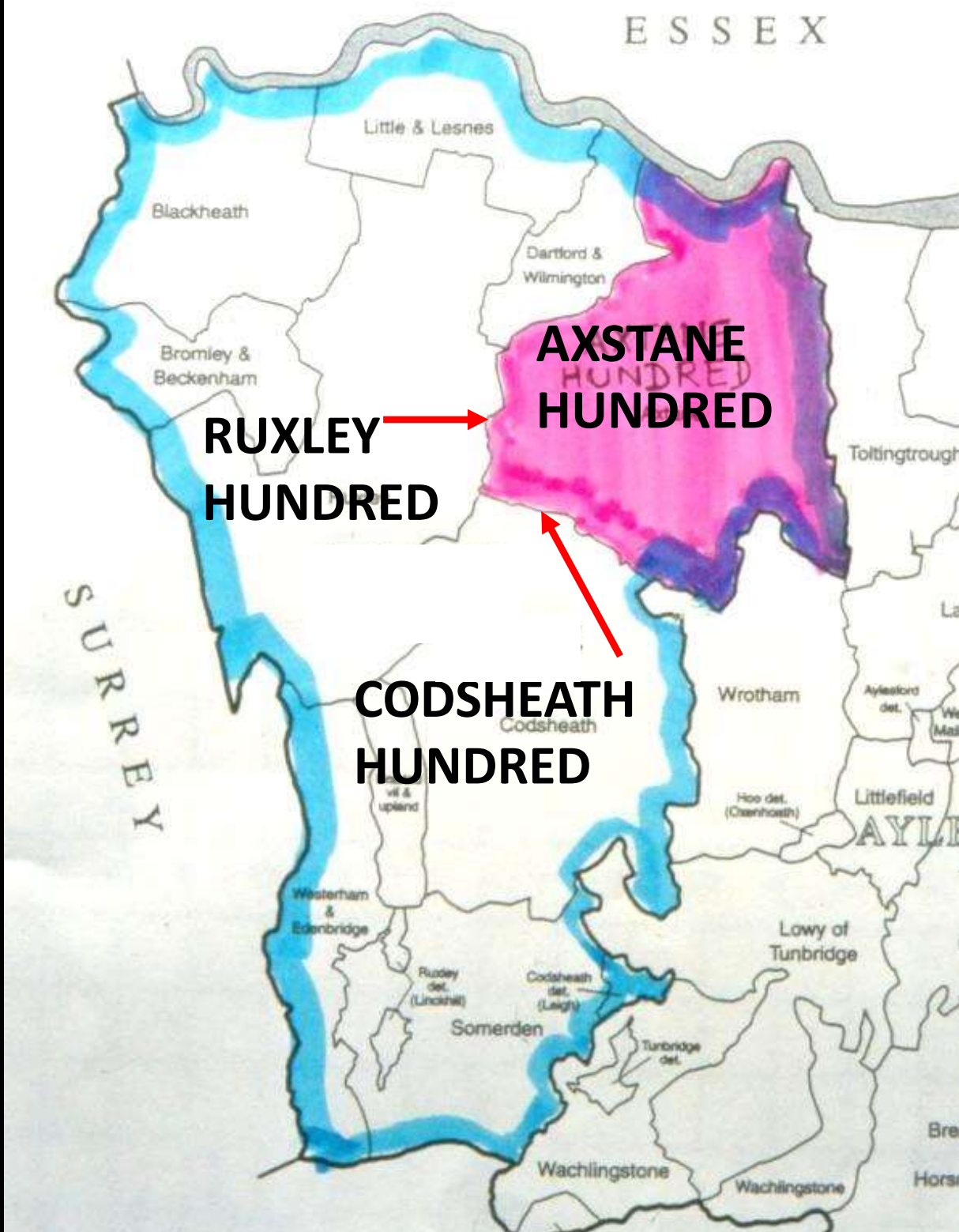
C

over 425'









ESSEX

Little & Lesnes

Blackheath

Bromley & Beckenham

Dartford & Wilmington

**RUXLEY  
HUNDRED**

**AXSTANE  
HUNDRED**

Toltingtrough

SURREY

**CODSHEATH  
HUNDRED**

Codsheath

Wrotham

Ayleford det.

Littlefield

AYLEBURY

Westerham & Edenbridge

Lowy of Tunbridge

Rudey det. (Lincchill)

Codsheath det. (Leigh)

Somerden

Tunbridge det.

Wachlingstone

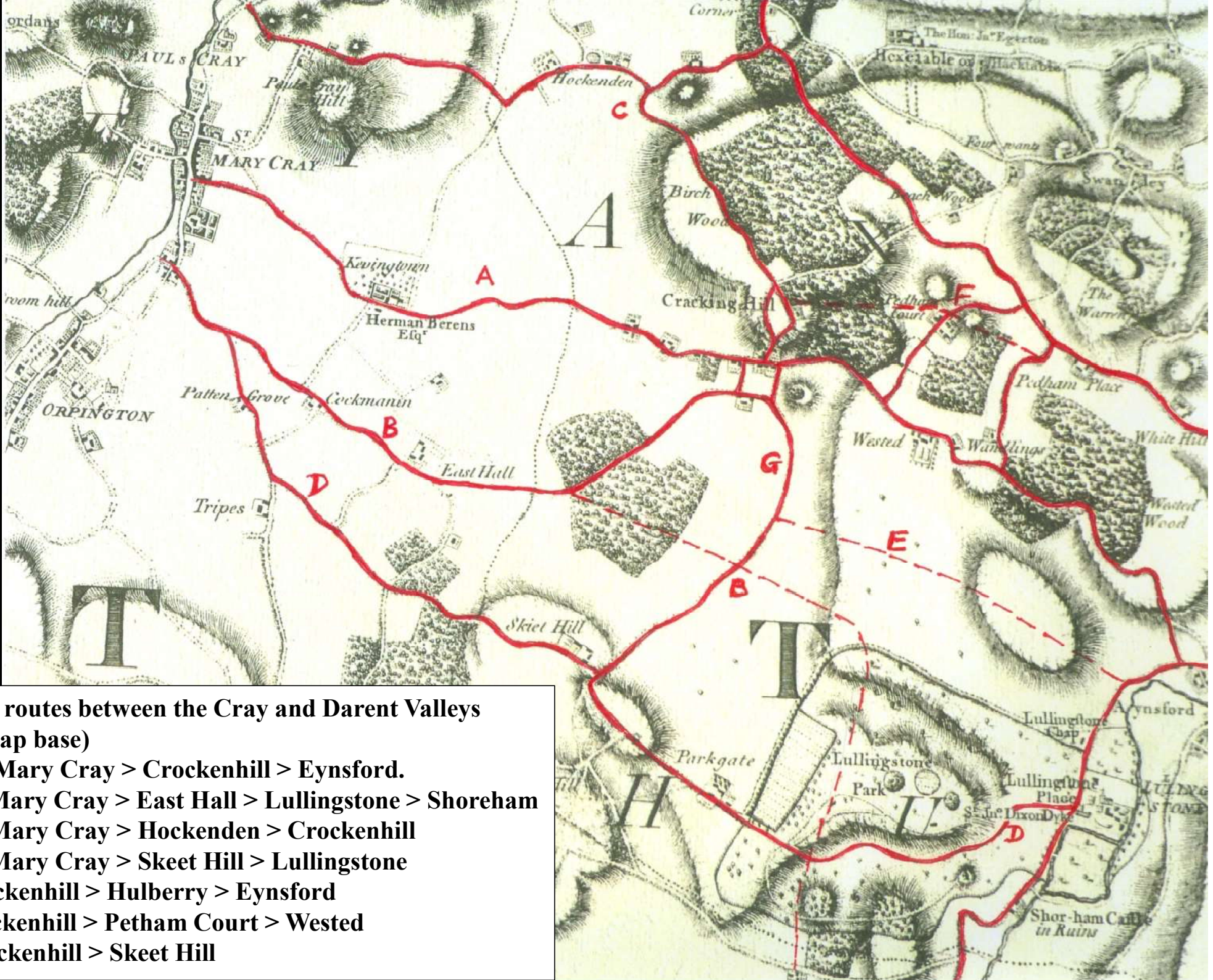
Wachlingstone

Bre

Hors








**Ancient routes between the Cray and Darent Valleys  
(1769 map base)**

- A - St. Mary Cray > Crockenhill > Eynsford.**
- B - St. Mary Cray > East Hall > Lullingstone > Shoreham**
- C - St. Mary Cray > Hockenden > Crockenhill**
- D - St. Mary Cray > Skeet Hill > Lullingstone**
- E - Crockenhill > Hulberry > Eynsford**
- F - Crockenhill > Petham Court > Wested**
- G - Crockenhill > Skeet Hill**







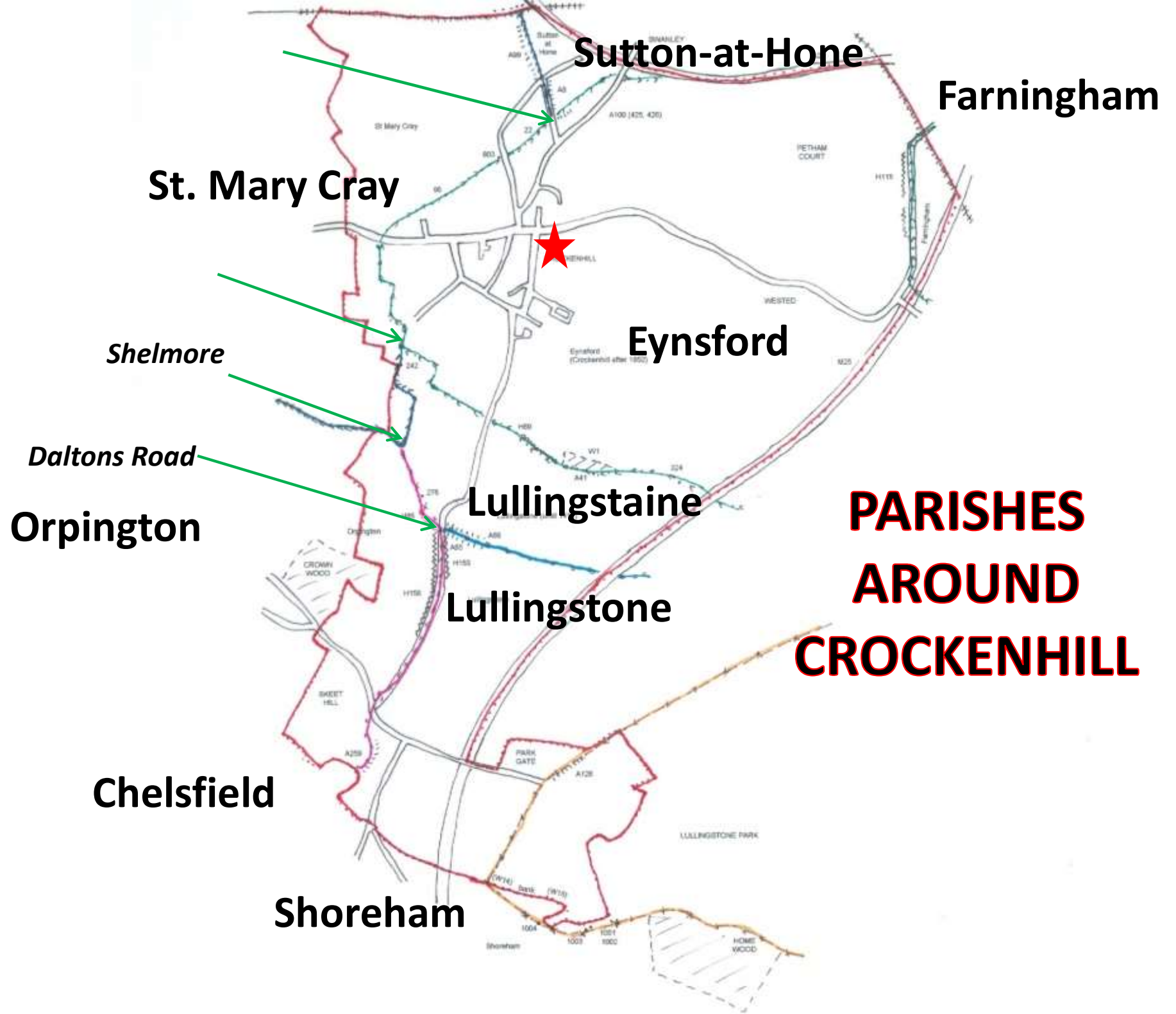




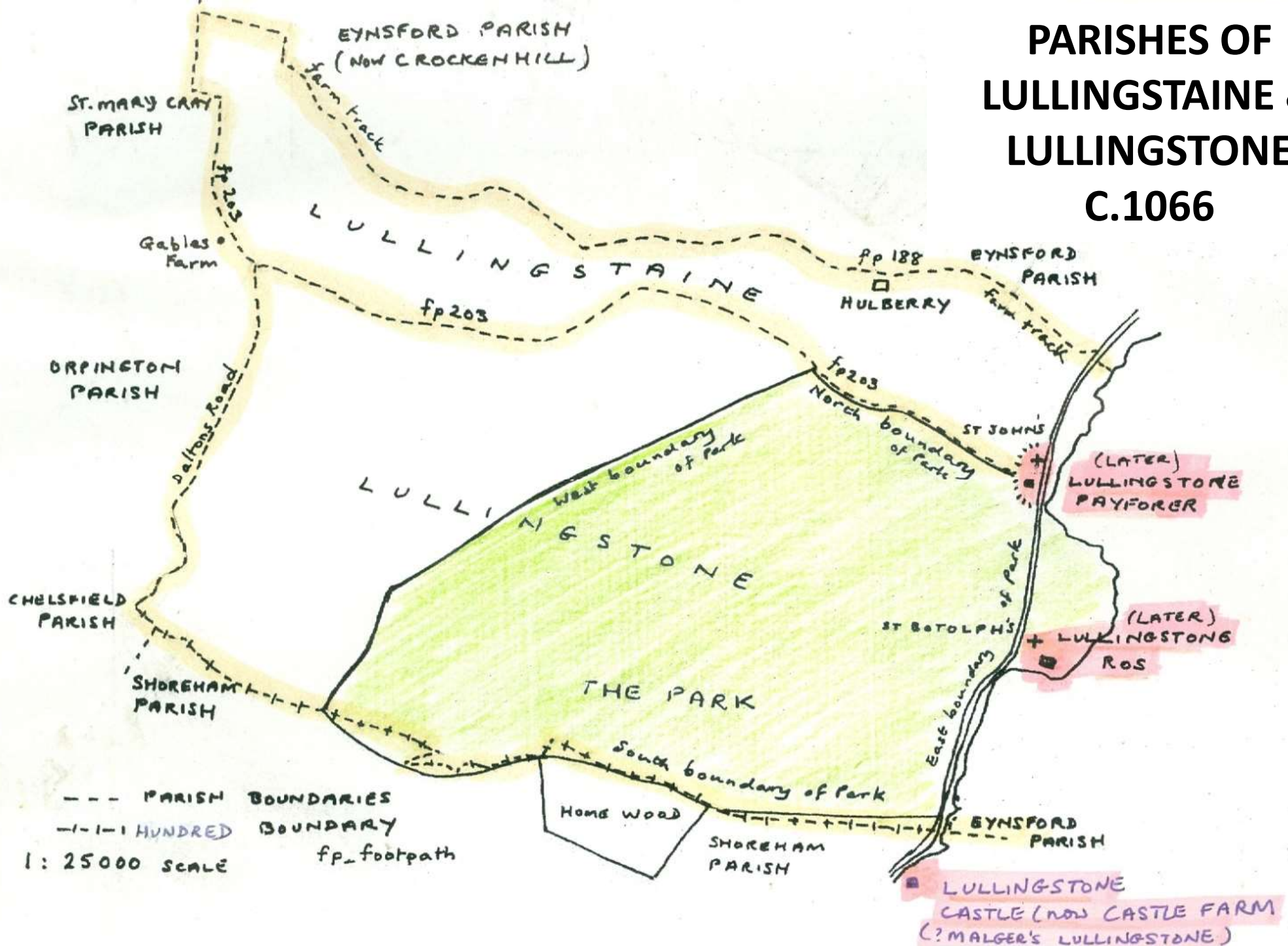




**Take notice that the road from the saw mill through Lullin(g)stone Park to Shoreham has been stopped. Trespassers will be prosecuted. Nov 1861**



# PARISHES OF LULLINGSTAIN & LULLINGSTONE C.1066





CCTV  
IN  
OPERATION

GABLES FARM  
KENNELS

TEL: 01223 311111

01223 311111









## **NEW ROUTES**

- **Access for leisure**
- **Long distance paths**
- **Routes disrupted by new infrastructure**









